


Where the Bush Meets the Beach

Simeon Mesaki*

Anthropology, Tanzania

ISSN: 2578-031X



*Corresponding author: Simeon Mesaki, Anthropology, Tanzania

Submission: September 21, 2021

Published: December 09, 2021

Volume 4 - Issue 4

How to cite this article: Simeon Mesaki. Where the Bush Meets the Beach. Examines Mar Biol Oceanogr. 4(4). EIMBO. 000594. 2021. DOI: [10.31031/EIMBO.2021.04.000594](https://doi.org/10.31031/EIMBO.2021.04.000594)

Copyright@ Simeon Mesaki, This article is distributed under the terms of the Creative Commons Attribution 4.0 International License, which permits unrestricted use and redistribution provided that the original author and source are credited.

Abstract

Tanzania boasts some of the world's richest and most diverse natural landscapes and biological resources, including several global biodiversity hotspots and areas of particularly high endemism. In fact the country has set aside 40.5% of its land as protected areas, which include national parks, game reserves, a conservation area, forest reserves, marine parks and reserves. This brief lists the 22 national parks, the year they were established and the regions they are found in, and finally characterizes the Saadani national park, the only one which bears the nickname "where the bush meets the beach". The spatial distribution of the parks is also shown in the map below Figure 1 & Table 1. With the exception of one (Kigosi), all parks have been given fascinating nicknames as the table below reveals Table 2.

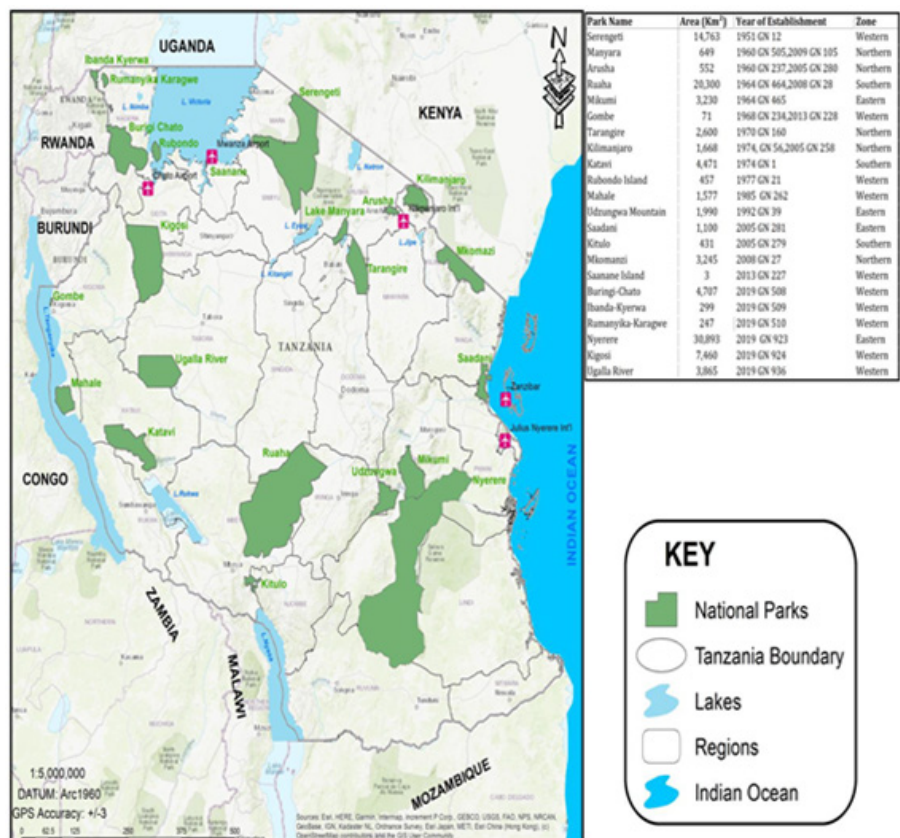


Figure 1: The spatial distribution of the parks is also shown in the map below.

Source: TANAPA Investment Prospectus 2020.

Table 1:

Na.	National Park	Size (Km ²)	Year of Establishment and GN Number	Region Where the Park is Located or Bordering
1	Serengeti	14,763	1951	Mara, Arusha, Simiyu
2	Lake Manyara	648.7	1960	Arusha, Manyara
3	Arusha	552	1960	Arusha
4	Ruaha	20,300	1964	Iringa, Dodoma na Mbeya
5	Mikumi	3,230	1964	Morogoro
6	Tarangire	2,600	1970	Arusha, Dodoma na Manyara
7	Kilimanjaro	1,668	1973	Kilimanjaro
8	Katavi	4,471	1974	Katavi
9	Rubondo Island	457	1977	Geita na Kagera
10	Mahale Mountain	1,577	1985	Katavi na Kigoma
11	Udzungwa Mountain	1,990	1992	Morogoro na Iringa
12	Saadani	1,100	2005	Pwani na Tanga
13	Kitulo	413	2005	Njombe na Mbeya
14	Mkomazi	3,245	2008	Kilimanjaro na Tanga
15	Saanane Island	2.8	2013	Mwanza
16	Burigi -Chato	4,707	2019	Kagera na Geita
17	Ibanda-Kyerwa	298.6	2019	Kagera
18	Rumanyika-Karagwe	247	2019	Kagera
19	Nyerere	30,893	2019	Lindi, Pwani na Morogoro
20	Kigosi	7,460	2019	Kigoma, Tabora na Geita
21	Ugalla river	3,865	2019	Tabora

Table 2:

Official Name	Nick Name
1. Arusha	A Rewarding Hiking Destination
2. Burigi-Chato	The Home of Wild Waters
3. Gombe Stream	Home to the Chimpanzees
4. Ibanda-Kyerwa	Viewing three countries when standing at one point
5. Katavi	Discover the Untouched Wildness
6. Kigosi-Muyowosi	????
7. Kilimanjaro	The Roof of Africa
8. Kitulo	“The God’s Garden” or Serengeti of Flowers
9. Lake Manyara	Home of Tree Climbing Lions
10. Mahale Mountains	The only place where Lion and Chimpanzee coexist
11. Mikumi	Wildlife at a Glance
12. Mkomazi	Home to the rare species
13. Ngorongoro Crater	Eighth wonder of the world” or Africa’s Eden
14. Nyerere	The Land of the Mighty Rufiji
15. Ruaha	Explore the Wondering Nature
16. Rubondo Island	Noah’s Ark/ The green pearl in blue waters
17. Rumanyika-Karagwe	Unimagined Landscapes
18. Saadani	Where the bush meets the baech
19. Saanane Island	The Majestic Islet
20. Serengeti	The place where the land runs on forever
21. Tarangire	The Paradise of Elephants
22. Udzungwa	World Biodiversity Hot Spot

Source: <https://storymaps.arcgis.com/stories/4bf12795a5b44f3482b580e692c465a4>.

The Case of Saadani: "Where the Bush Meets the Beach"

Starting as a Game Reserve in 1962, Saadani became the 13th National Park in Tanzania in 2005.

- A. Since the nineties several new areas have been added to the park, resulting in the Saadani ecosystem that covers 1,100 km² (around 15km shoreline).
- B. From south to north it stretches 69km.
- C. Height: the majority of the park is at sea level. Although the highest point is 350m, most elevations don't go beyond 40m.
- D. Tides: spring tides of up to 1.5m can flow inland.
- E. Saadani has a tropical, hot climate with an average temperature of 25-27 °C all year round (30 °C daytime, 20-24 °C night-time).

Saadani National Park is part of the Saadani ecosystem, an area of about 2000km² of relatively intact continuous forest-savanna-grassland mosaic on the northern coast of Tanzania, directly opposite to Zanzibar. The area is in the centre of the historically rich triangle of Bagamoyo, Pangani and Zanzibar and the vegetation has been widely influenced for millennia by human occupation.

<https://www.communityconservation.net/people/bruce-downie/>

As Depicted by Advertisers

- a) This is a one-of-a-kind paradise where beach life meets wilderness which gives a tourist not only the opportunity to plunge into the Indian Ocean straight after his/her safari, but also to be submerged in a unique display of both marine and mainland flora and fauna in a naturally fascinating setting. <https://storymaps.arcgis.com/stories/b4e6adcc88d848b7b7684f393e1ce221>
- b) Another advertisement states how, "...one gets to relish the palm trees as they sway in a cooling oceanic breeze...white sand and blue water sparkle alluringly beneath the tropical sun. Traditional dhows sail slowly past, propelled by billowing white sails, whilst Swahili fishermen cast their nets below a brilliant red sunrise"

<https://www.tanzaniatourism.go.tz/en/destination/saadani-national-park>

- c) Saadani is where the only wildlife sanctuary in East Africa to boast for an Indian Ocean beachfront, it as well possesses all the attributes that make Tanzania's tropical coastline and islands very popular with European sun-worshippers. Yet it is also the one place where those idle hours of sunbathing might be interrupted by an elephant strolling past, or a lion coming

to drink at the nearby waterhole! <https://www.tanzaniaparks.com/saadani/>

d) From East to West, the open ocean with coral reefs changes to brackish water ecosystem characterized by mangrove forest, salt pans and bare saline areas. These beaches are the only place north of Dar-es-salaam where sea turtles still come to lay their eggs. The most common species is the green turtle, the largest of the hard-shelled sea turtles. The marine extension of the park includes the Mafui sandbanks, whose colorful coral reefs are important breeding sites for many fish species. Numerous species of fish such as prawns also lay their eggs in these protected habitats. <https://www.tanzaniaparks.com/saadani/>

e) Saadani is a national park that is often overlooked. Its location is special because it is on the coast, because it is the only national park where you can combine an adventure safari with a relaxing stay at beautiful white beaches with many palm trees. It is allowing you to observe wildlife in a unique environment. <https://tanzania-specialist.com/national-parks/saadani-national-park>

f) Saadani National Park includes three different environments: the land, the river and the sea. You can walk through the tropical rainforest, the savannah, the miombo forest as well as the mangrove forest. <https://www.spaziosafari.com/en/tanzania/parks/2018/09/05/saadani-national-park/>

g) Saadani" Where river, beach and bush have been thrown together in a clash of colourful ecosystems found nowhere on the Eastern Coast of Africa. The park contains distinctive and rare habitats, (Unique in East Africa) beach with salt grass flats along the Indian Ocean. One can live at Saadani where river, beach and bush have been thrown together in a clash of colourful ecosystems found nowhere on the Eastern Coast of Africa. However, there is a confusion of nature that crocodiles vie with coral reefs, lions roar at Lionfish and baboons bound along the beach. Neatly described in a "Symbiosis of luxury with nature" the enthusiasm for nature here is infectious... On the coast of Indian Ocean, the park, have unique landform, which includes several pristine dunes with interesting vegetation types.

Significance

The significance of the SANAPA is that it is:

- A. It is the only protected area in Tanzania with a mix of terrestrial, littoral and marine resources
- B. It is one of the few areas on the East African coast that is protected and contains species more normally associated with inland areas

- C. It is the only protected area in mainland Tanzania with marine resources (including dolphins)
- D. It protects part of the east African lowland coastal forest system (Zaranninge) with its rare and endemic species
- E. It provides protection for the green turtle
- F. It provides protection for estuaries and mangroves which is rare in east Africa
- G. It has the potential to provide a diverse mix of tourism activities, and it is the only place in Tanzania where this is possible. This can conceivably benefit adjacent settlements

Exceptional Resources

The known exceptional resources were identified based on the following criteria:

- a) Adjacent marine and terrestrial environments
- b) Nesting site of the green turtle (*Chelonia midas*)
- c) Lowland coastal forests
- d) Mangrove forests
- e) The Wami River and Estuary
- f) Proximity to historical and cultural sites along the Tanzanian mainland and Unguja Island

Although not an “exceptional resource” of the park itself this aspect of the location of Saadani is something that will attract visitors to the area and hence is an important facet [1,2].

SANAPA Exceptional Resource Values

The Exceptional Resource Values (ERVs) of Saadani are depicted in the following categories:

Natural

Nesting site of the green turtle

The green turtle (*Chelonia midas*) nests on the beach between the Madete and Sima rivers. This is one of the few sites along the Tanzanian coastline where this happens. Now that it has been afforded national park status it is the only protected area for the nesting turtles along the entire Tanzanian coastline [3,4].

Lowland coastal forests

The lowland coastal forests are small geographically isolated islands of evergreen or semi-evergreen closed canopy forest, usually on the tops of hill. There are an estimated 200km² of these forests in Tanzania, the largest of which is Zaranninge (approx 25% of the total). Most of the Zaranninge Forest has been included into the Saadani NP. In addition there are other small patches within the park and three good examples just north of the park (Genda Genda, Msubugwe and Garafuno). These forests have not been studied extensively but are already known to be home to some endemic, rare and threatened species of plant and animal life. Elephants are also known to use these forests, especially in the dry season [5,6].

Mangrove forests

Mangroves are endangered all along the East African coastline and there are several good stands remaining under the protection of the Saadani NP, especially in the Wami estuary. This mangrove ecosystem is fed by the nutrient rich waters of the Wami River.

The wami river and estuary

There are few places on the African coast where large wildlife is still present in an estuarine situation. The presence of crocodiles, hippos and other wildlife, which can be seen after a boat ride in the sea is indeed rare. The estuary is also an important area for birds, mangroves and the associated inter-tidal wildlife.

Scenic

Adjacent marine and terrestrial environments: Saadani NP is one of the few sites along the entire African coastline and the only one in east Africa where marine and terrestrial (with wildlife) environments are found next to each other. Human population pressure along the coast is severe and this makes it even more distinctive.

Social

Proximity of the Area to Historical and Cultural Sites along the Tanzanian Mainland and Unguja Island

Although not an exceptional resource of the park itself this aspect of the location of Saadani is something that attracts visitors to the area. The historical and cultural sites along the coast at Bagamoyo, Kaole, Pangani, Tanga, and indeed Saadani itself, are well known. In addition, the island of Unguja (Zanzibar) has a wealth of such sites and all of these contributes to the importance of Saadani as a tourism destination (Figure 2-4).



Figure 2: Map of Saadani National park.



Figure 3: Some scenes of SANAPA.




Figure 4: Sunrise over the Indian Ocean at Saadani beach.

Source: Treydte A (2004) Ecosystem studies on the former Mkwaja Ranch and the new Saadani National Park between 2001 and 2004 Tanzania Wildlife Discussion, p. 42.

References

- Koch S, Lohmann M, Epp A, Bül GF (2017) Risk perception of contaminants in food. *Federal Health Gazette* 60: 774-782.
- Wearne SJ, Gem MG, Harrison N, Collier PP, Fairweather F, et al. (1996). Contaminants of food: Prioritisation scheme to identify manufactured organic chemicals as potential contaminants of food. *Environ Sci Pollut Res Int* 3(2): 83-88.
- Matoso E, Cadore S (2012) Determination of inorganic contaminants in polyamide textiles used for manufacturing sport T-shirts. *Talanta* 88: 496-501.
- Stapleton HM, Sharma S, Getzinger G, Ferguson PL, Gabriel M, et al. (2012) Novel and high-volume use flame retardants in us couches reflective of the 2005 pentabde phase out. *Environ Sci Technol* 46(24): 13432-13439.
- Rice J, Westerhoff P (2015) Spatial and temporal variation in de facto wastewater reuse in drinking water systems across the USA. *Environ Sci Technol* 49(2): 982-989.
- (1994) Standards USEPAO of WR and Standards, USEPAO of WP and Water USEPAO of National Water Quality Inventory: Report to Congress. Office of Water Regulations and Standards, USA.
- Siddiqui S (2020) Future water quality challenges to aquaculture and influences on product safety. Texas A&M University, Corpus Christi, Corpus Christi, Texas, USA.
- Ahmed S, Siddique A, Rahman M, Bari L, Ferdousi S (2019) A study on the prevalence of heavy metals, pesticides, and microbial contaminants and antibiotics resistance pathogens in raw salad vegetables sold in Dhaka, Bangladesh. *Heliyon* 5(2): e01205.
- Park DW, Kim KG, Choi EA, Kang GR, Kim TS, et al. (2016) Pesticide residues in leafy vegetables, stalk and stem vegetables from South Korea: A long-term study on safety and health risk assessment. *Food Addit Contam Part A Chem Anal Control Expo Risk Assess* 33(1): 105-118.
- Compa M, Ventero A, Iglesias M, Deudero S (2018) Ingestion of microplastics and natural fibres in *Sardina pilchardus* (walbaum, 1792) and *Engraulis encrasicolus* (linnaeus, 1758) along the Spanish Mediterranean coast. *Marine Pollution Bulletin* 128: 89-96.
- De Simone S, Perošević Bajčeta A, Joksimović D, Beccherelli R, Zografopoulos DC, et al. (2021) Study of microplastics and inorganic contaminants in mussels from the Montenegrin coast, Adriatic Sea. *JMSE* 9(5): 544.
- Digka N, Tsangaris C, Torre M, Anastasopoulou A, Zeri C (2018) Microplastics in mussels and fish from the northern Ionian sea. *Marine Pollution Bulletin* 135: 30-40.
- Jardim WF, Montagner CC, Pescara IC, Umbuzeiro GA, Bergamasco AM, et al. (2012) An integrated approach to evaluate emerging contaminants in drinking water. *Separation and Purification Technology* 84: 3-8.
- Schriks M, Heringa MB, Vander Kooi MME, De Voogt P, Van Wezel AP (2010) Toxicological relevance of emerging contaminants for drinking water quality. *Water Research* 44(2): 461-476.
- Siddiqui S, Conkle JL, Scarpa J, Sadvoski A (2020) An analysis of U.S. wastewater treatment plant effluent dilution ratio: Implications for water quality and aquaculture. *Science of The Total Environment* 721: 137819.
- Siddiqui S, Fitzwater M, Scarpa J, Conkle JL (2021) Comparison of bioconcentration and kinetics of Gen X in *Tilapia Oreochromis Mossambicus* in fresh and brackish water. *Chemosphere* 287(Pt 3): 132289.
- Moody RP, Chu I (1995) Dermal exposure to environmental contaminants in the great lakes. *Environmental Health Perspectives* 103(Suppl 9): 103-114.
- Gao C, Zhen D, He N, An Z, Zhou Q, et al. (2019) Two-dimensional TiO₂ nanoflakes enable rapid SALDI-TOF-MS detection of toxic small molecules (dyes and their metabolites) in complex environments. *Talanta* 196: 1-8.
- Garcia-Jares C, Regueiro J, Barro R, Dagnac T, Llompart M (2009) Analysis of industrial contaminants in indoor air. Part 2. Emergent contaminants and pesticides. *Journal of Chromatography A* 1216(3): 567-597.
- Morrison GC, Weschler CJ, Bekö G, Koch HM, Salthammer T, et al. (2016) Role of clothing in both accelerating and impeding dermal absorption of airborne SVOCs. *J Expo Sci Environ Epidemiol* 26(1): 113-118.
- Menezes EA, Carapelli R, Bianchi SR, Souza SNP, Matos WO, et al. (2010) Evaluation of the mineral profile of textile materials using inductively coupled plasma optical emission spectrometry and chemometrics. *Journal of Hazardous Materials* 182(1-3): 325-330.
- Augustsson A, Uddh Söderberg T, Filipsson M, Helmfriid I, Berglund M, et al. (2018) Challenges in assessing the health risks of consuming

- vegetables in metal-contaminated environments. *Environment International* 113: 269-280.
23. Reuben S (2010) Reducing environmental cancer risk what we can do now. 2008-2009 annual report. President's cancer panel.
24. Thrall KD, Gies RA, Muniz J, Woodstock AD, Higgins G (2002) Route-of-entry and brain tissue partition coefficients for common superfund contaminants. *Journal of Toxicology and Environmental Health* 65(24): 2075-2086.

For possible submissions Click below:

[Submit Article](#)